

SAN BERNARDINO NATIONAL FOREST
Forest Order No. 05-12-55-17-01
Mountain Fire Closure

Pursuant to 16 USC 551 and 36 CFR 261.50(a) and (b), and to provide for public safety and protect natural resources, the following acts are prohibited within the San Jacinto Ranger District of the San Bernardino National Forest. This Order is effective from November 15, 2017 through November 14, 2018.

1. Going into or being upon National Forest System lands within the Mountain Fire Closure Area, as shown on Exhibit A and described in Exhibit B. 36 CFR 261.52(e).
2. Being on any National Forest System trail within the Mountain Fire Closure Area, as shown on Exhibit A. 36 CFR 261.55(a).


Pursuant to 36 CFR 261.50(e), the following persons are exempt from this Order:

1. Any Federal, State or local officer, or member of an organized rescue or fire fighting force in the performance of an official duty.
2. Persons with a permit from the Forest Service specifically authorizing the otherwise prohibited act or omission.
3. Owners or lessees of private land within the Mountain Fire Closure Area, to the extent necessary to gain access to their land.

These prohibitions are in addition to the general prohibitions in 36 CFR Part 261, Subpart A.

A violation of these prohibitions is punishable by a fine of not more than \$5000 for an individual or \$10,000 for an organization or imprisonment for not more than six months, or both 16 USC 551 and 18 USC 3559, 3571, and 3581.

Executed in San Bernardino, California, this 13th day of November, 2017.



JODY NOIRON
Forest Supervisor
San Bernardino National Forest

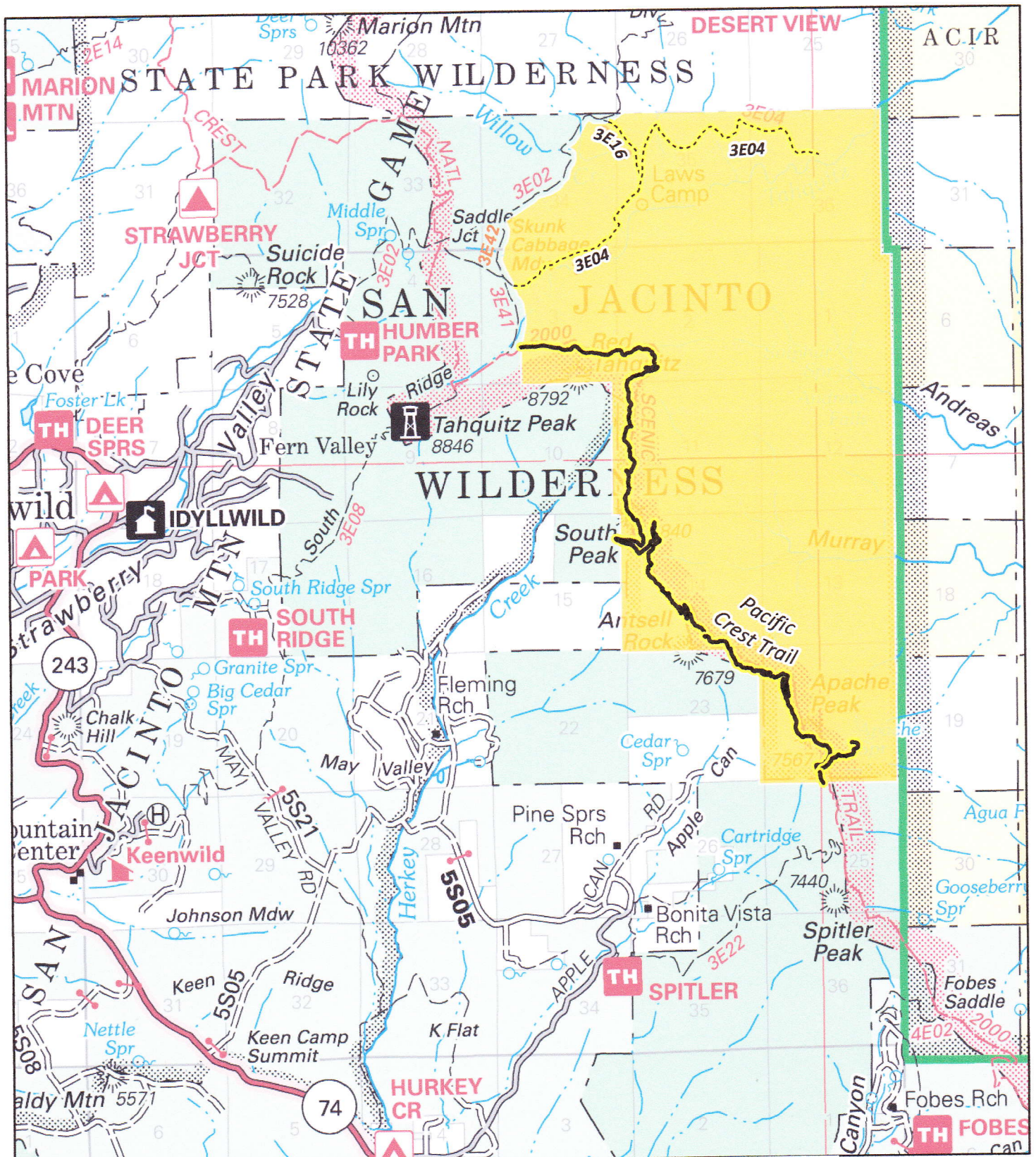





Exhibit A:
Mountain Fire Closure Order
San Jacinto Ranger District
San Bernardino National Forest

-  Closed Pacific Crest Trail
-  Closed Forest Trail
-  Closure area Boundary



SAN BERNARDINO NATIONAL FOREST

Order No. 05-12-55-17-01

EMERGENCY CLOSURE

Exhibit B

The Mountain Fire Closure boundary begins at the intersection of the northern boundary of the San Bernardino National Forest and the southern boundary of the Mt. San Jacinto State Park Wilderness, northeast corner of Section 36, Township 4 South, Range 3 East, San Bernardino Base and Meridian (SBBM), then continues west along the northern section line of Sections 36 and 35 to a point 200 feet east of Forest Trail No. 3E02, then continues southerly and westerly 200 feet east of and parallel to Forest Trail No. 3E02 to a point 200 feet east of the intersection of Forest Trail No. 3E42 and Forest Trail No. 3E02, then continues southerly 200 feet east of and parallel to Forest Trail No. 3E42 to its intersection with Forest Trail No. 3E04, then continues east on Forest Trail No. 3E04 for 100 feet to a point 300 feet east of the intersection of Forest Trails No. 3E42, 3E41, and 3E04, then continues southward 300 feet east of and parallel to Forest Trail No. 3E41, to a point 300 feet east of the intersection of Forest Trail No. 3E41 and the Pacific Crest Trail (PCT), then continues due south along the eastern section line of the southwestern most 1/16 section of Section 3 to its intersection with the southern section line of Section 3, Township 5 South, Range 3 East, SBBM, then continues east along the southern section line of Section 3 to its intersection with the western section line of Section 11, then continues south along the western section line of Sections 11 and 14 to its intersection with the southern section line of Section 14, then continues east along the southern section line of Section 14 to a point 200 feet west of the PCT, then continues southerly and easterly, 200 feet west of and parallel to the PCT to its intersection with the western section line of Section 24, then continues south along the western section line of Section 24 to its intersection with the southern section line of Section 24, then continues east along the southern section line of Section 24 to its intersection with the eastern section line of Section 24, then continues north along the eastern section line of Sections 24, 13, 12, 1 (Township 5 South, Range 3 East, SBBM), and Section 36 (Township 4 South, Range 3 East, SBBM) to its intersection with the Forest boundary, then continues north along the forest boundary back to its starting point in Section 36, as shown on Exhibit A.