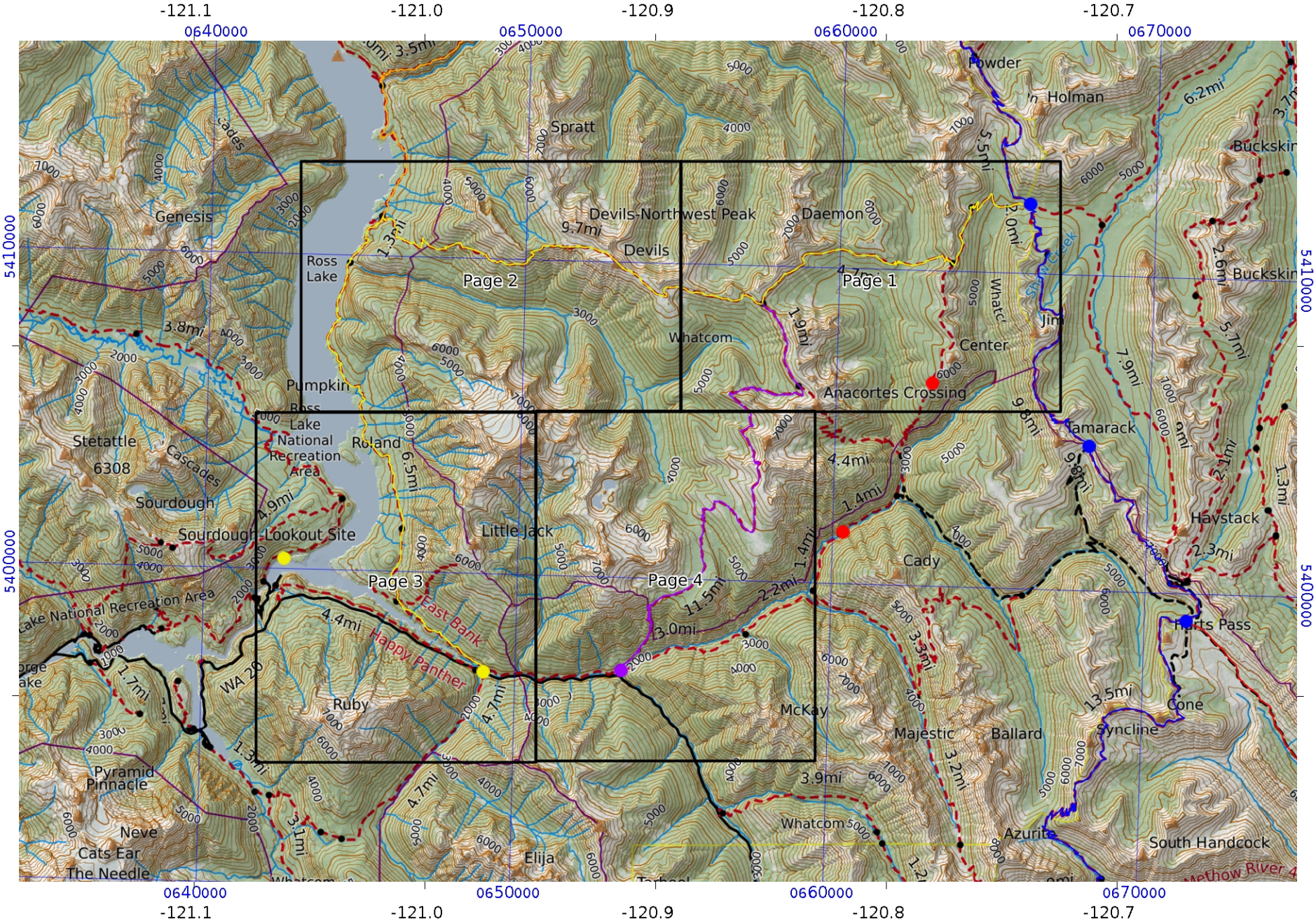

PNT and Jackita Trail
WGS84
UTM Zone 10U

5 10 15 20 25 30 km

5 10 15 mi

Scale **1:168367** 1 inch = 2.7 miles

N MN 16°

CalTopo.com

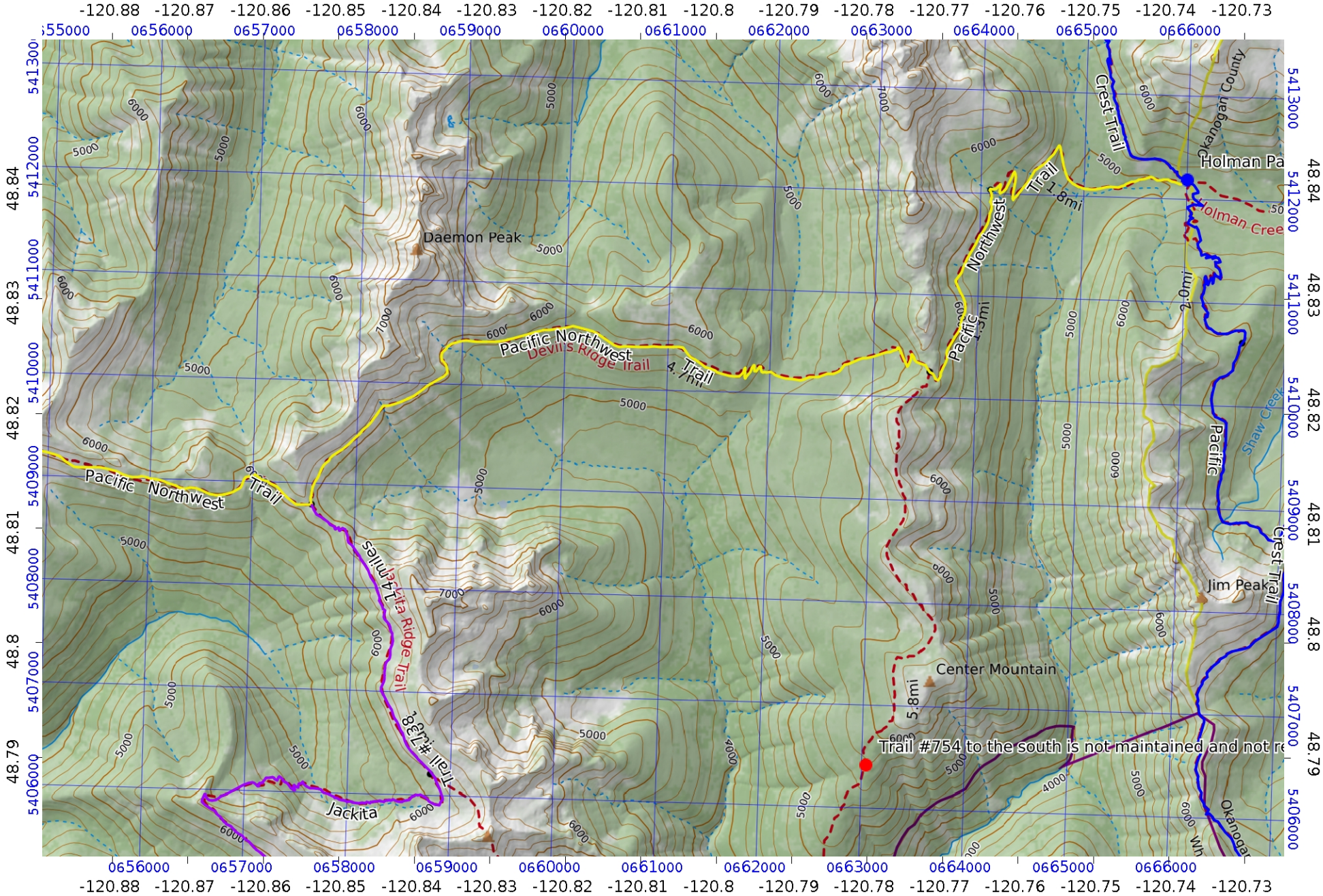

Page 1/4
WGS84
UTM Zone 10U

Scale **1:50000** 1 inch = 4167 feet

N MN 16°

CalTopo.com

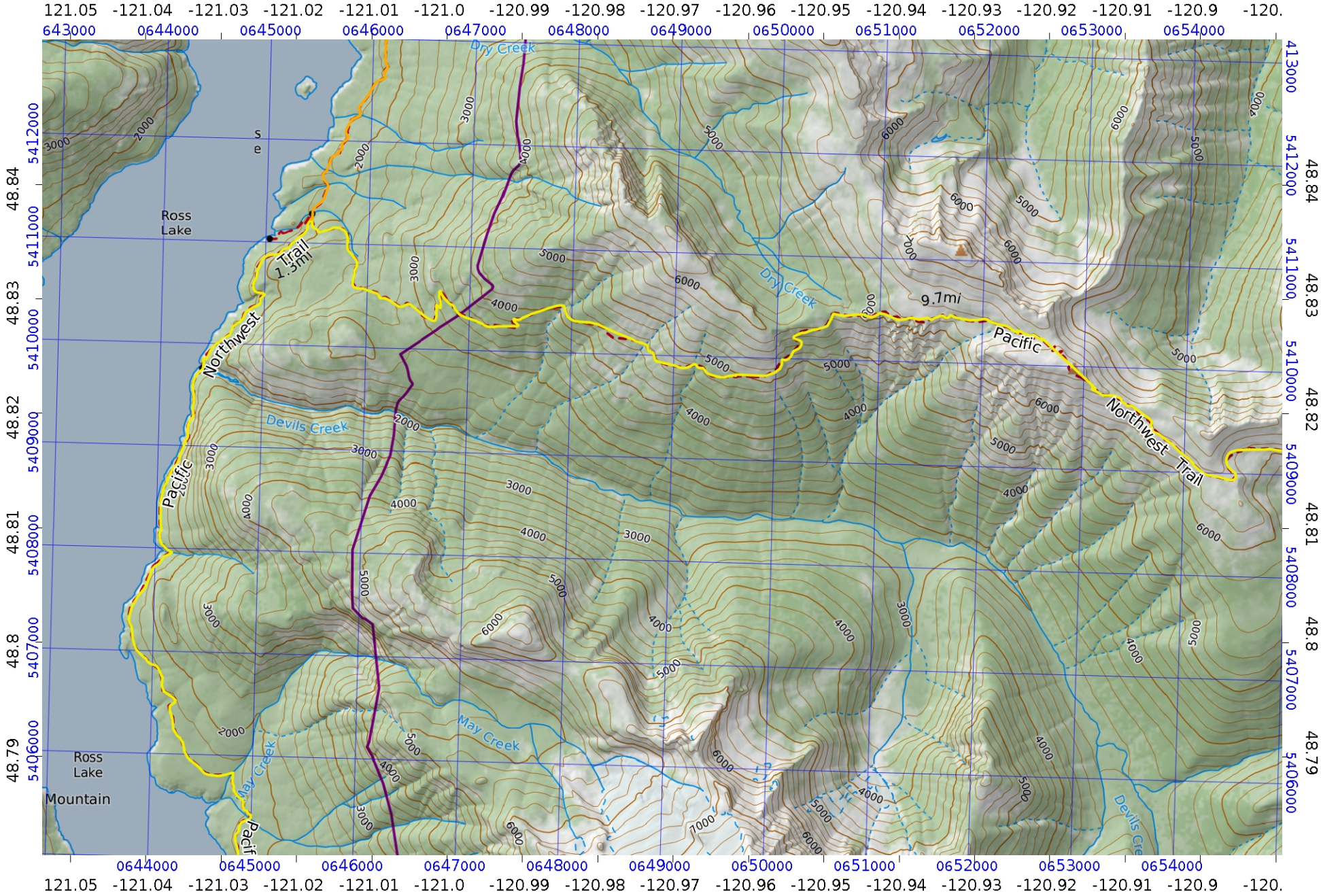

Page 2/4
WGS84
UTM Zone 10U

1 2 3 4 5 6 7 8 9km
1 2 3 4 5mi

Scale **1:50000** 1 inch = 4167 feet

N MN 16°

CalTopo.com

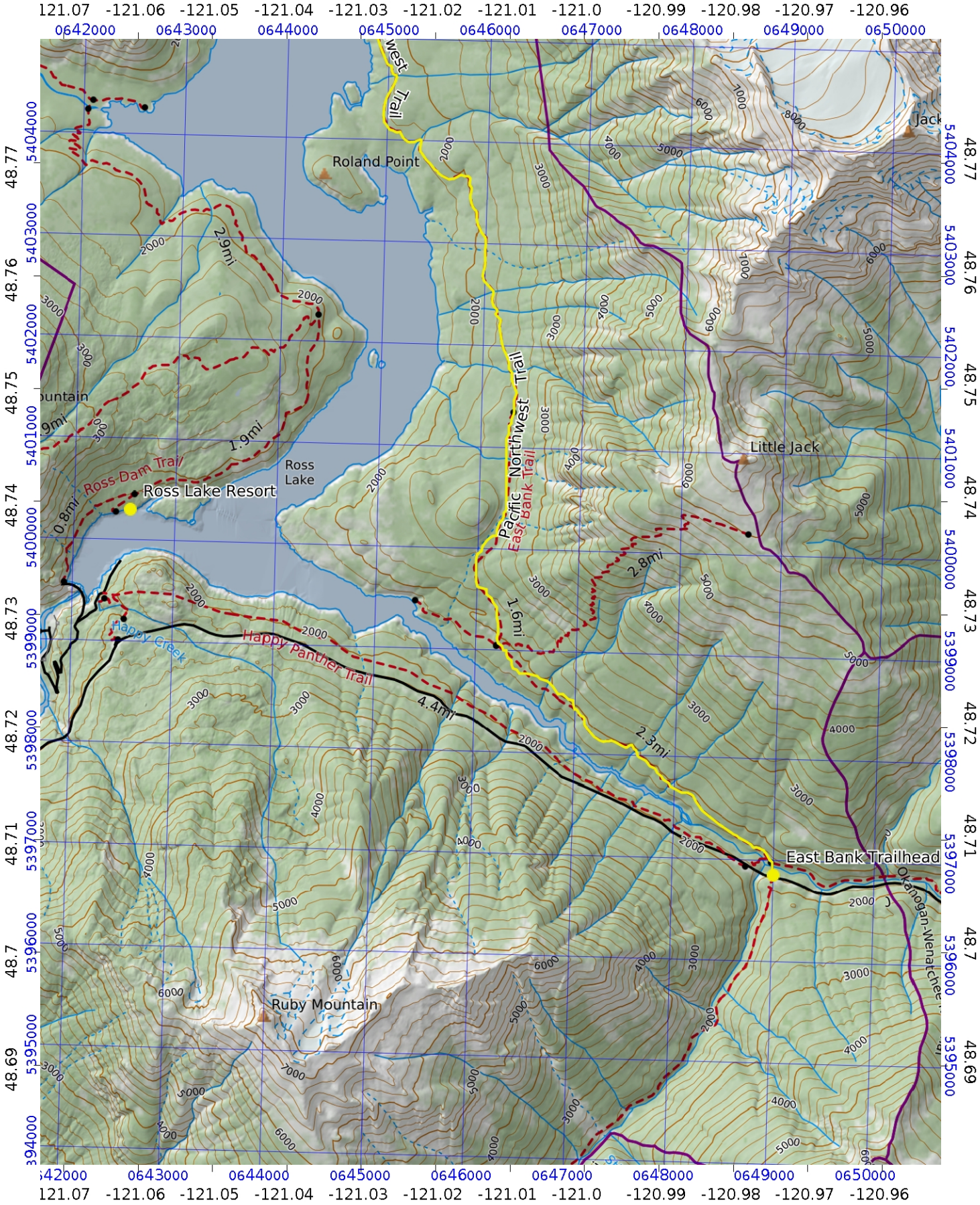

Page 3/4
WGS84
UTM Zone 10U

CalTopo.com

Scale **1:50000** 1 inch = 4167 feet

N MN 16°

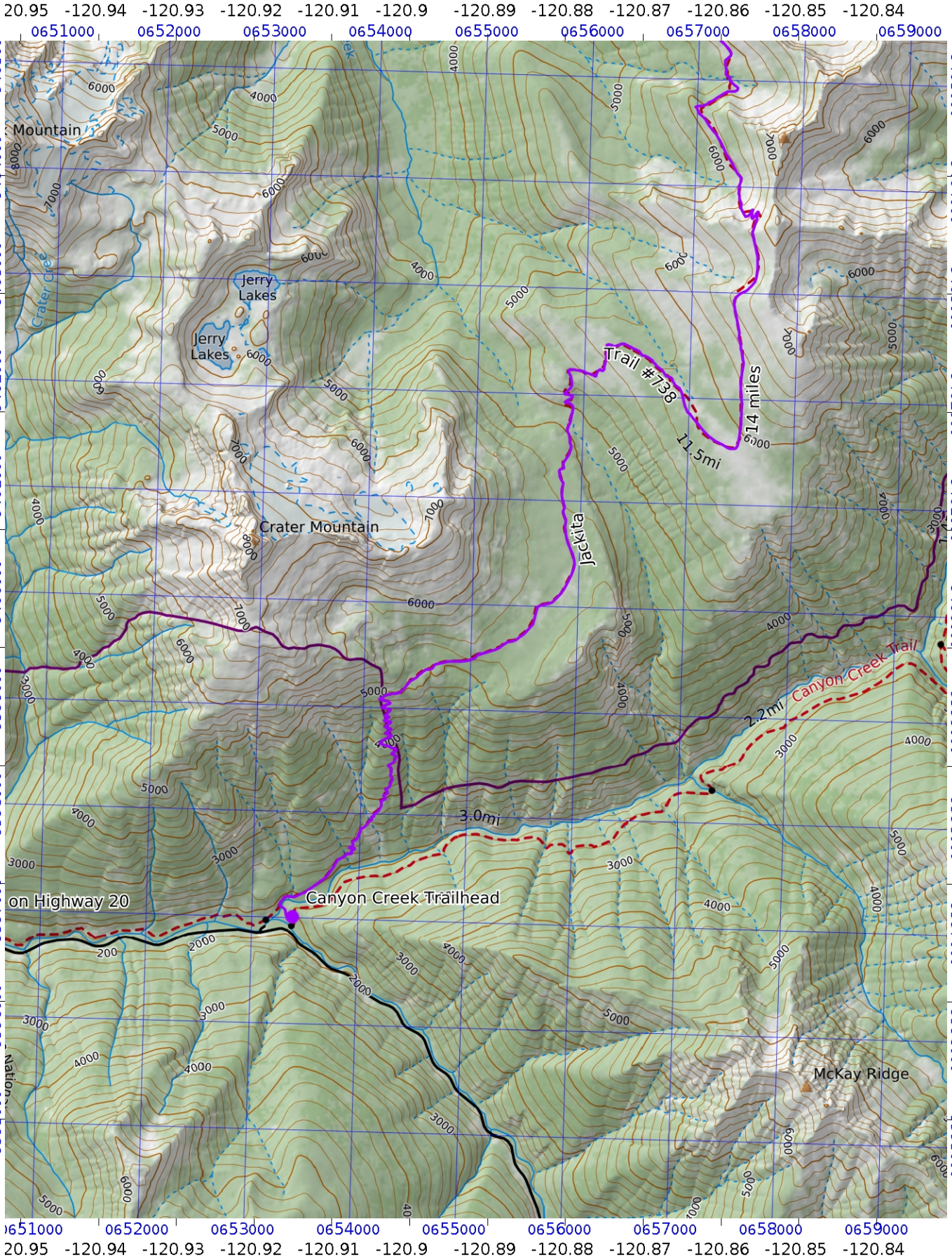

Page 4/4
WGS84
UTM Zone 10U

CalTopo.com

Scale **1:50000** 1 inch = 4167 feet

N MN 16°