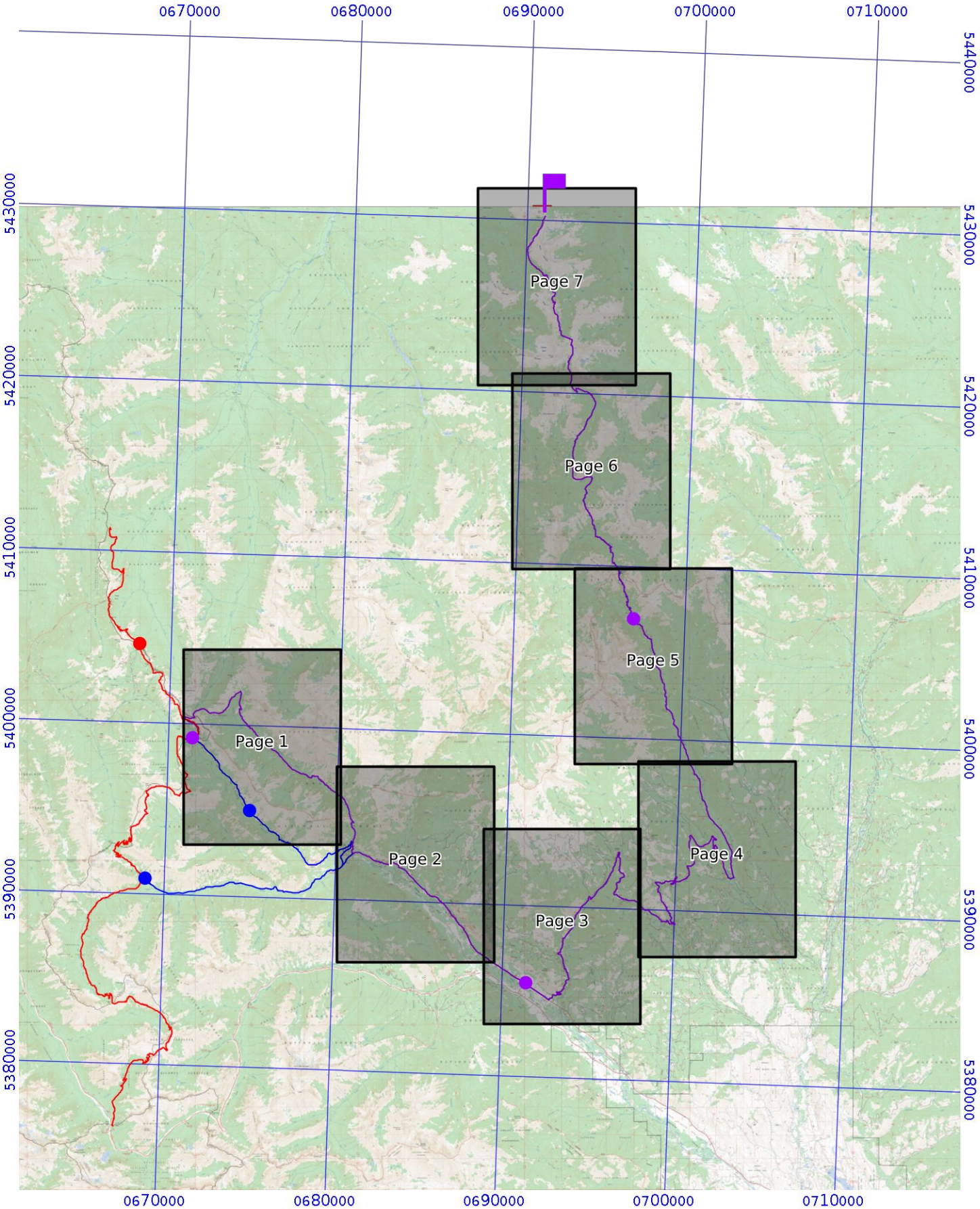

Page 7/7
WGS84
UTM Zone 10U

CALTOPO

5 10 15 20 25 30 35 40 km

5 10 15 20 mi

Scale **1:298840** 1 inch = 4.7 miles

GN 1.9º
MN 15.3º

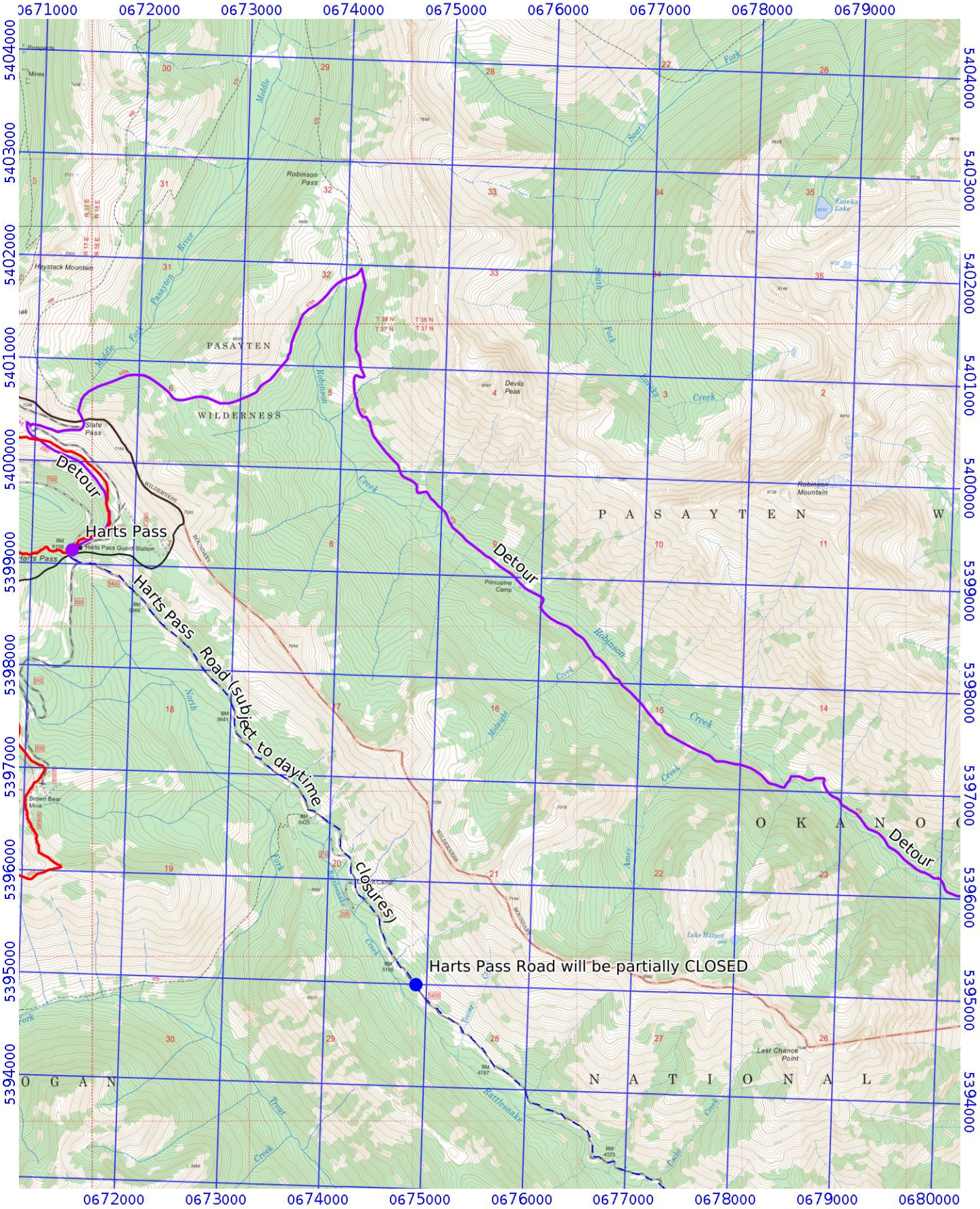

Page 1/7
WGS84
UTM Zone 10U

CALTOPO

1 2 3 4 5 6 km

1 2 3 mi

Scale **1:50000** 1 inch = 4167 feet

GN 1.8º

MN 15.3º

Page 2/7
WGS84
UTM Zone 10U

CALTOPO

1 2 3 4 5 6 km

1 2 3 mi

Scale **1:50000** 1 inch = 4167 feet

GN 1.9º

MN 15.2º

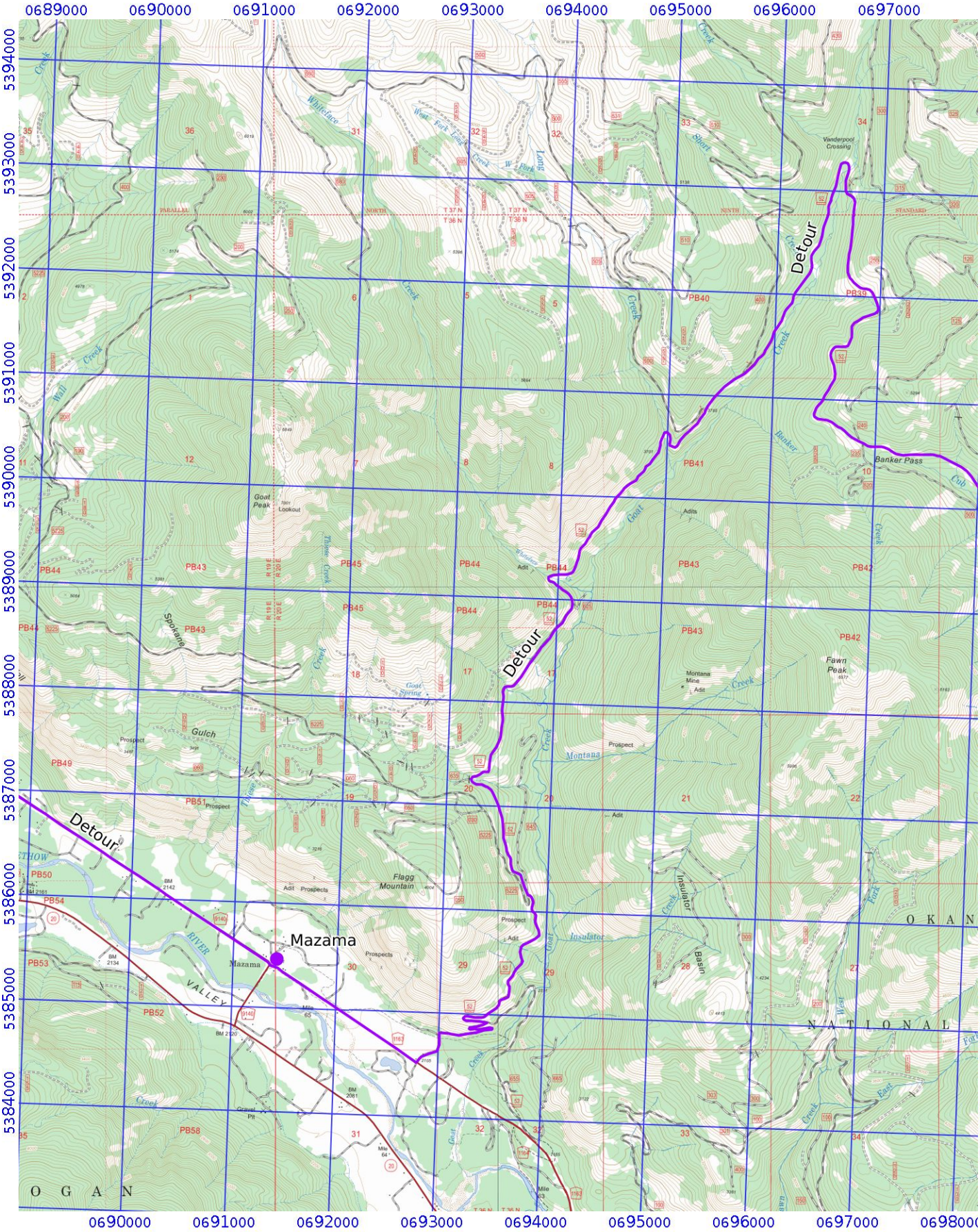

Page 3/7
WGS84
UTM Zone 10U

CALTOPO

1 2 3 4 5 6 km

1 2 3 mi

Scale **1:50000** 1 inch = 4167 feet

GN 2.0º

MN 15.2º

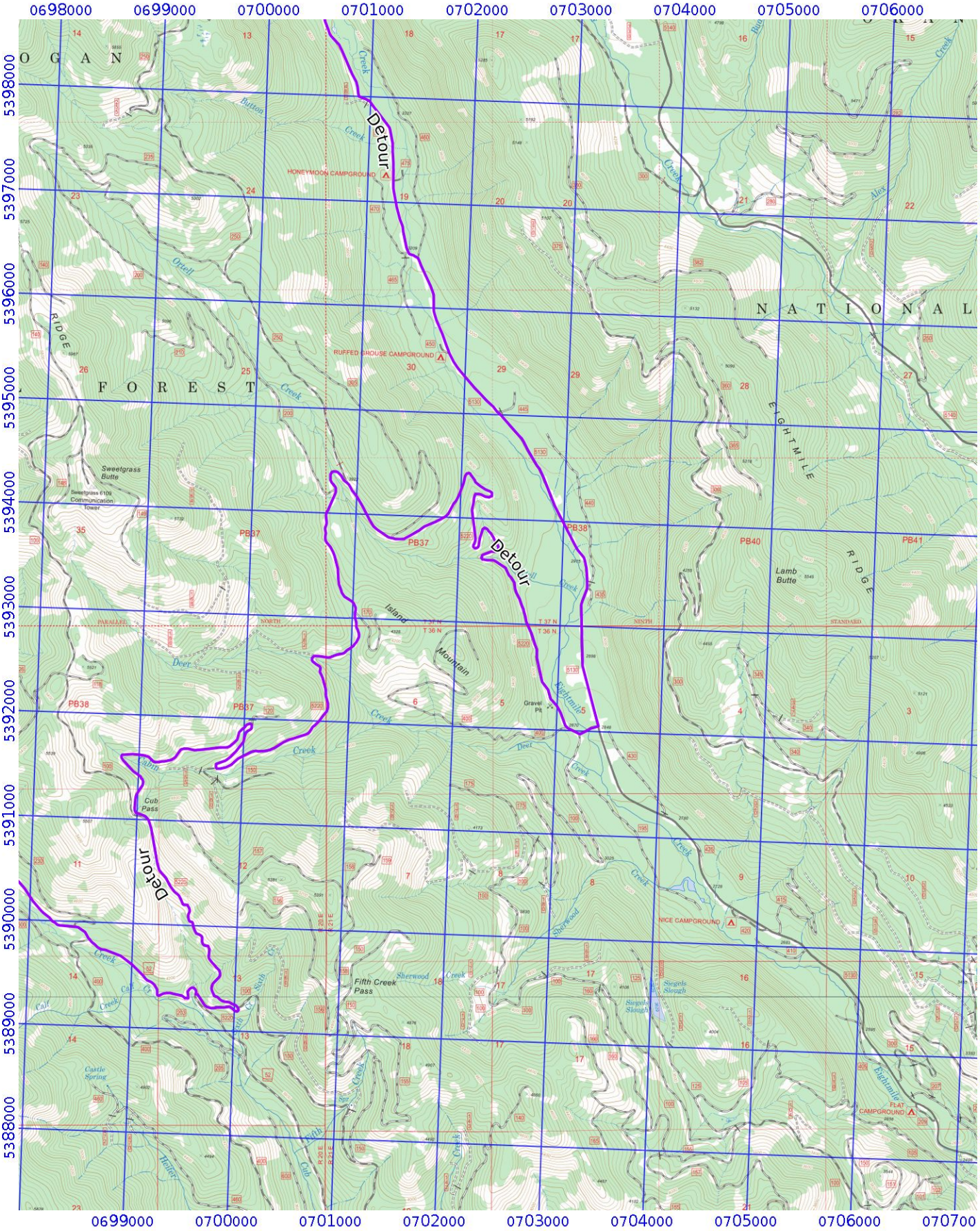

Page 4/7
WGS84
UTM Zone 10U

CALTOPO

1 2 3 4 5 6 km

1 2 3 mi

Scale **1:50000** 1 inch = 4167 feet

GN 2.1º

MN 15.2º

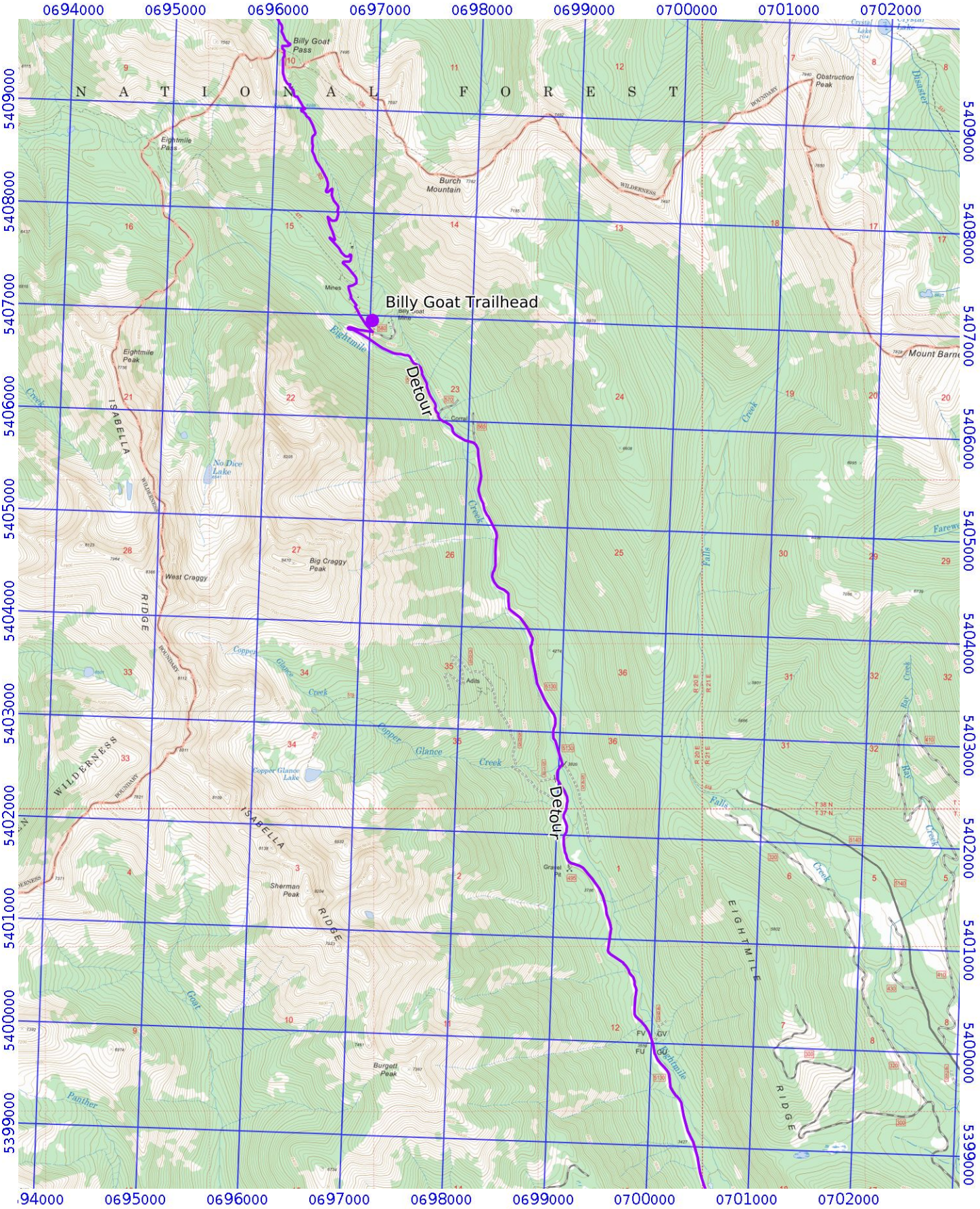

Page 5/7
WGS84
UTM Zone 10U

CALTOPO

1 2 3 4 5 6 km

1 2 3 mi

Scale **1:50000** 1 inch = 4167 feet

GN 2.0º

MN 15.2º

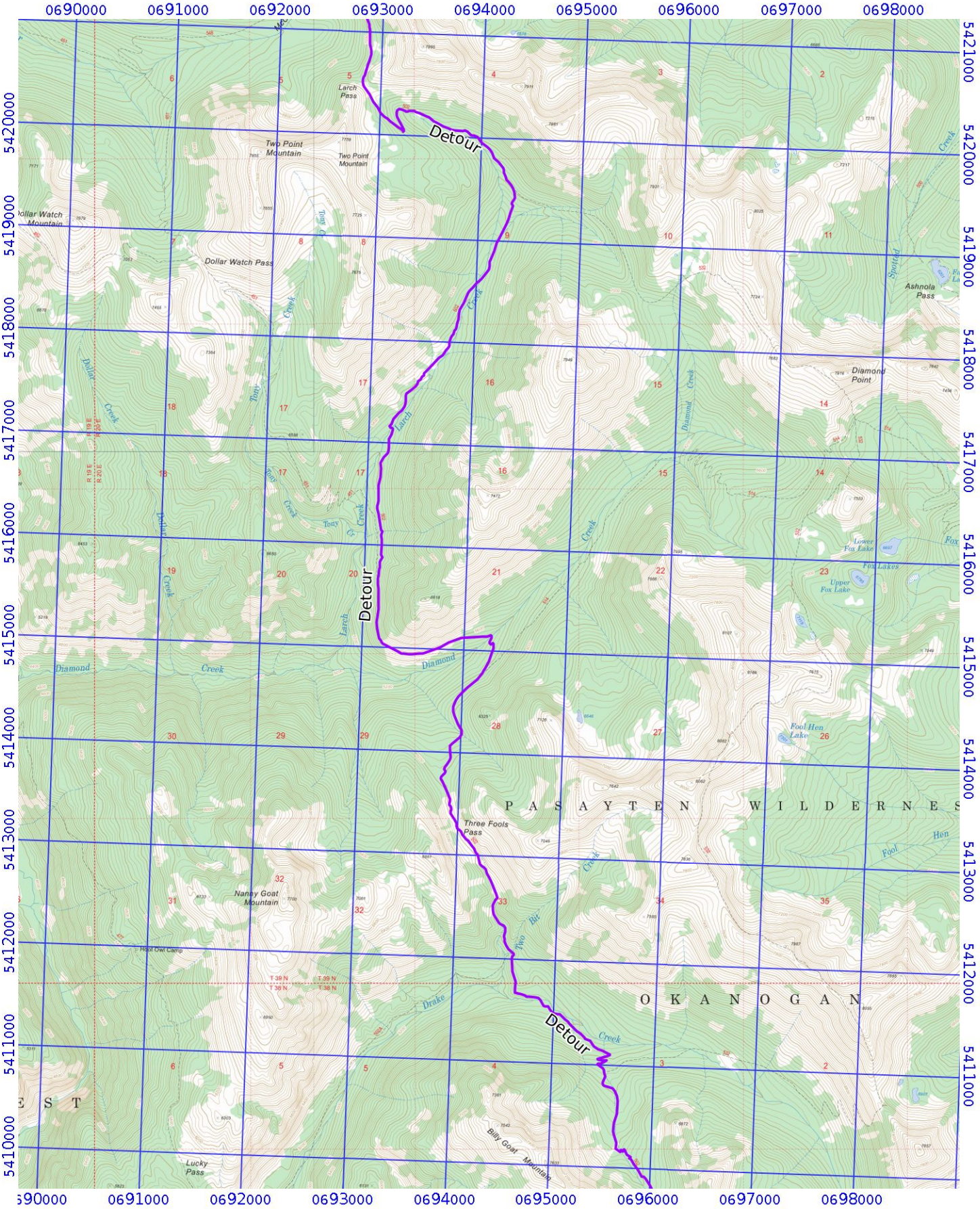

Page 6/7
WGS84
UTM Zone 10U

CALTOPO

1 2 3 4 5 6 km

1 2 3 mi

Scale **1:50000** 1 inch = 4167 feet

GN 2.0º

MN 15.2º

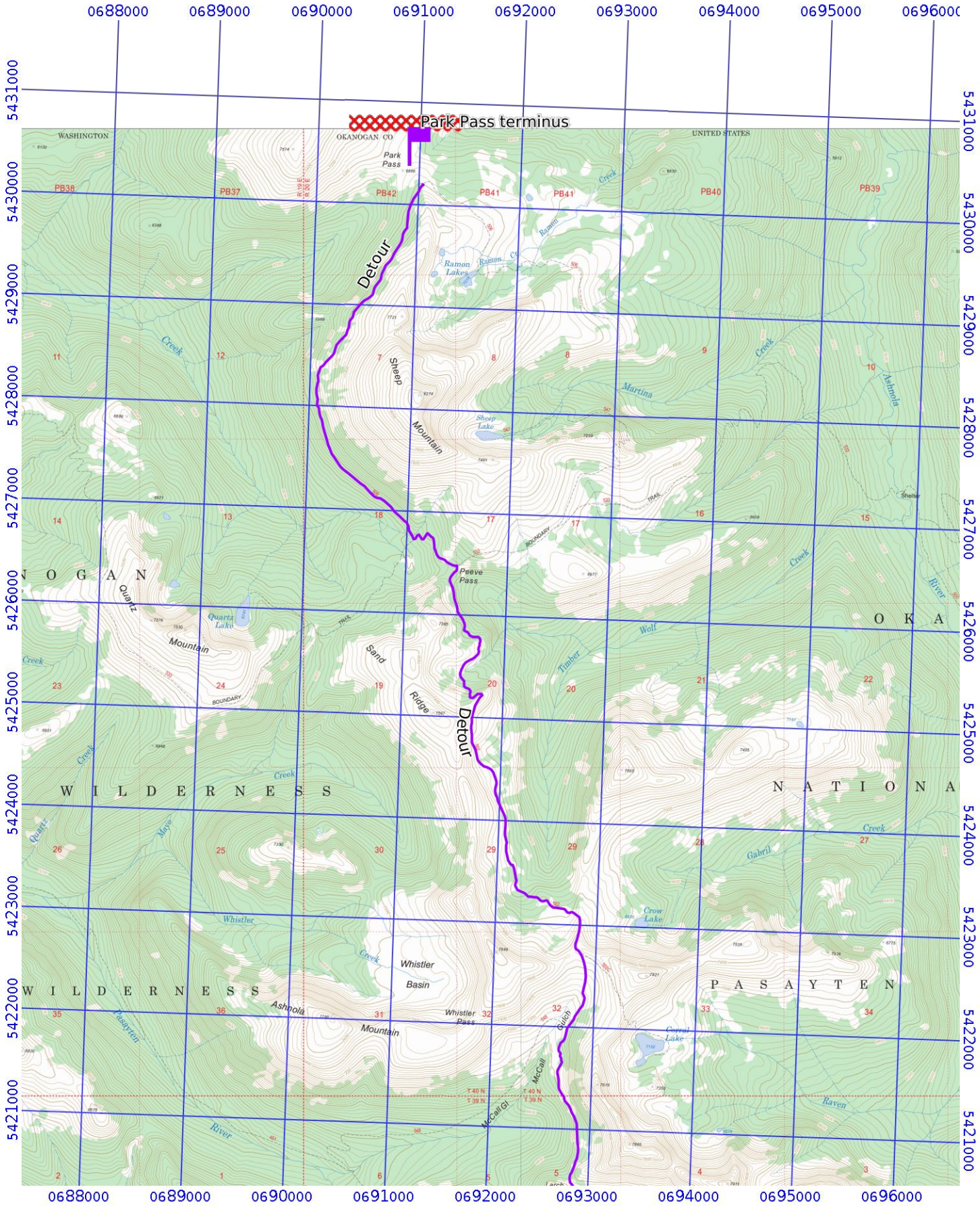

Page 7/7
WGS84
UTM Zone 10U

1 2 3 4 5 6 km

1 2 3 mi

Scale **1:50000** 1 inch = 4167 feet

GN 2.0º

MN 15.3º